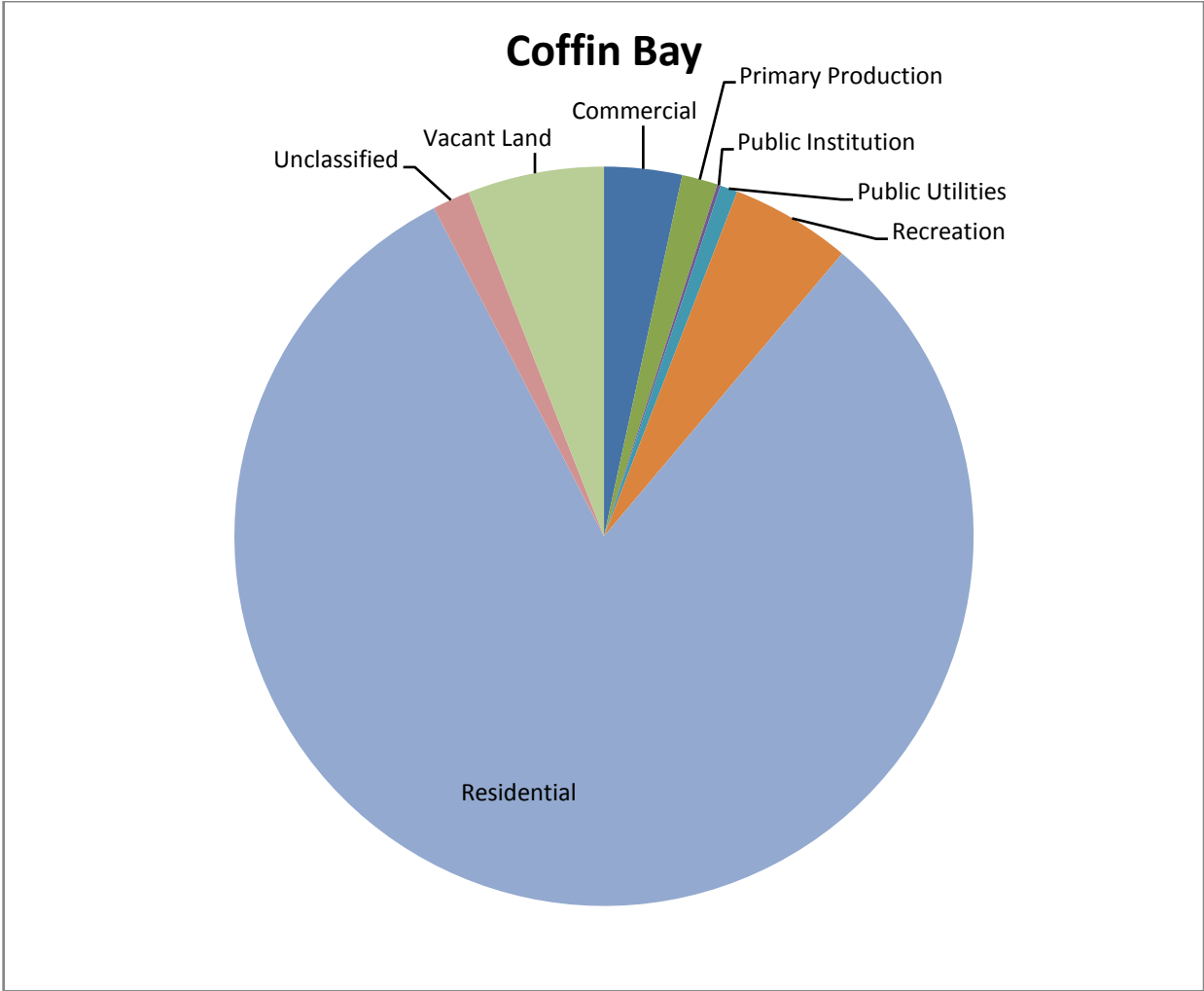
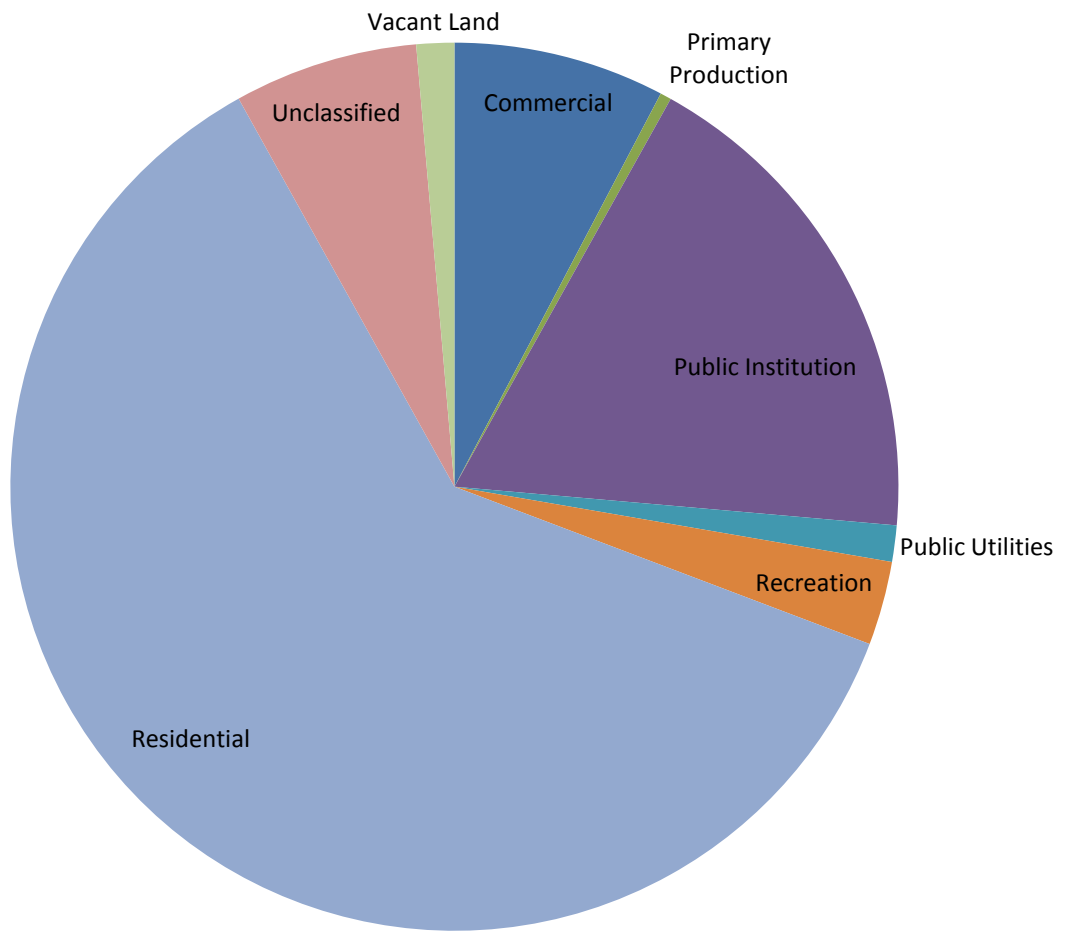


Appendix B Individual Township Demand Breakdowns



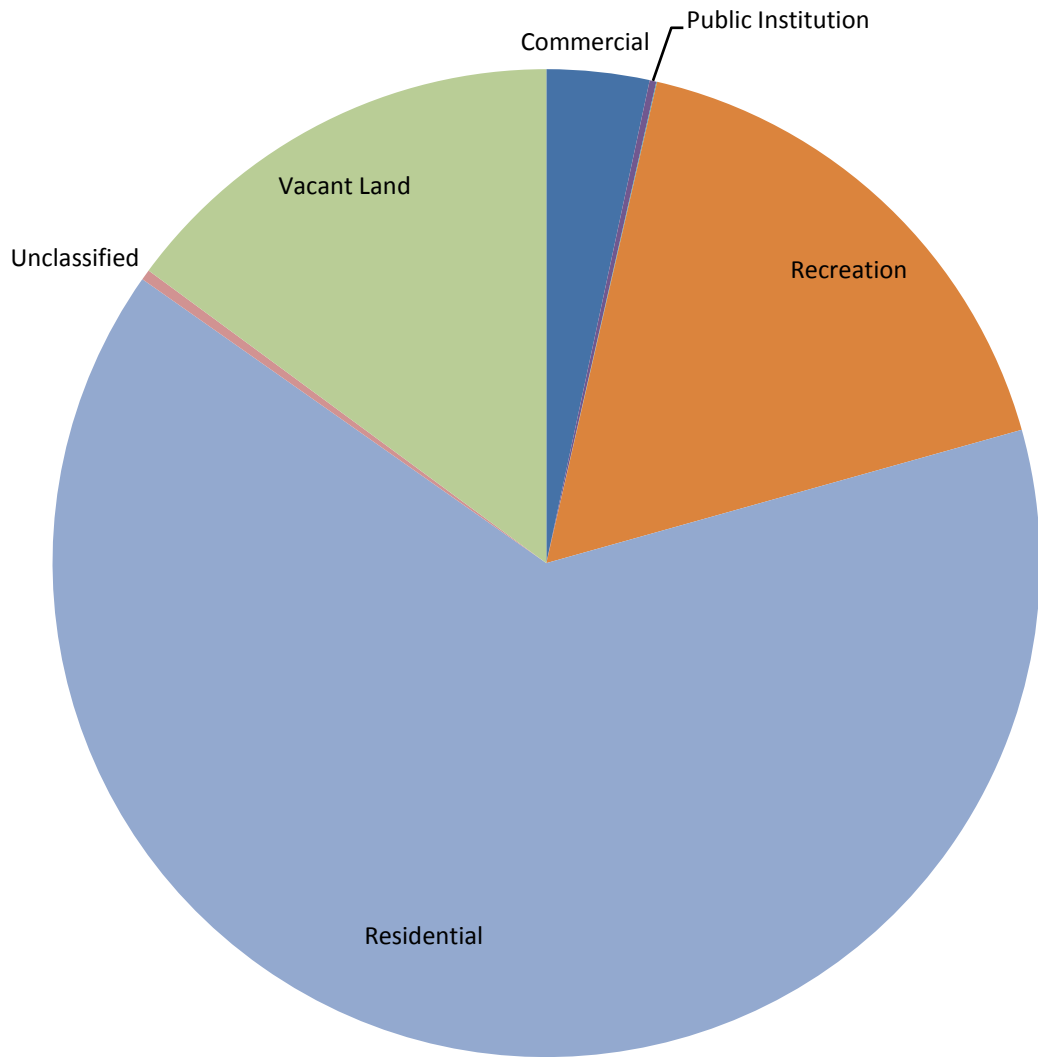
Commercial	3.4%
Industrial	0.0%
Primary Production	1.6%
Public Institution	0.2%
Public Utilities	0.8%
Recreation	5.3%
Residential	81.2%
Unclassified	1.6%
Vacant Land	6.0%

Wudinna



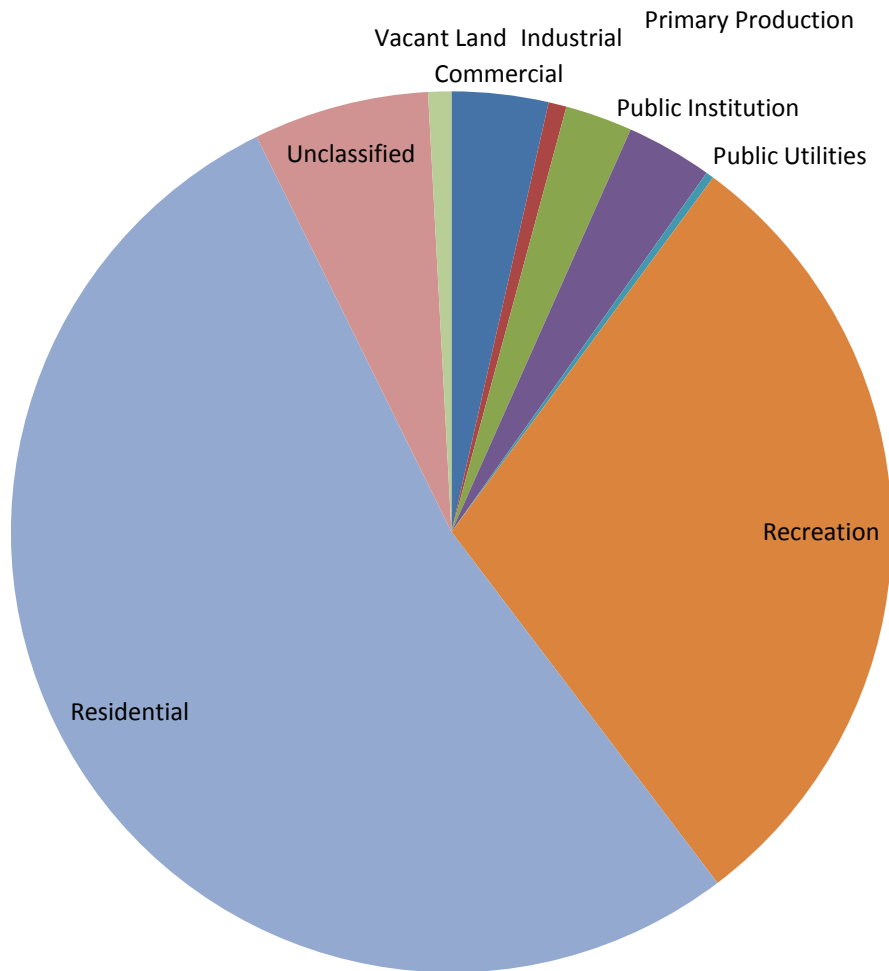
Commercial	7.7%
Industrial	0.0%
Primary Production	0.4%
Public Institution	18.3%
Public Utilities	1.3%
Recreation	3.0%
Residential	61.2%
Unclassified	6.7%
Vacant Land	1.4%

Arno Bay



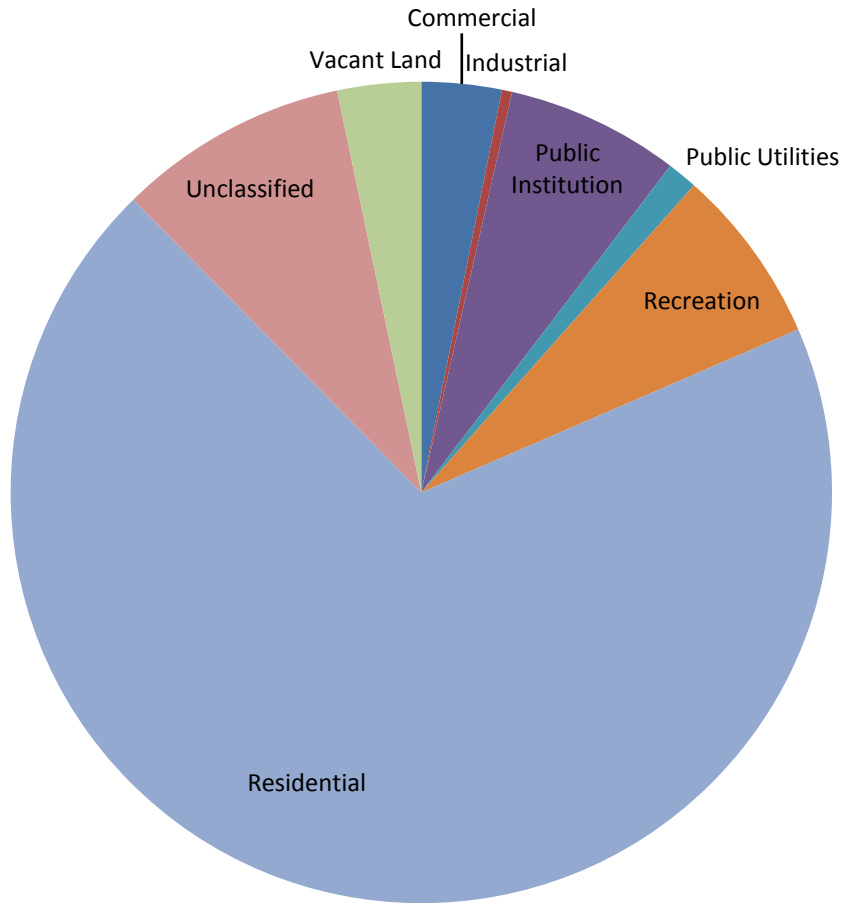
Commercial	3.4%
Industrial	0.0%
Primary Production	0.0%
Public Institution	0.2%
Public Utilities	0.0%
Recreation	17.0%
Residential	64.1%
Unclassified	0.3%
Vacant Land	14.9%

Minnipa



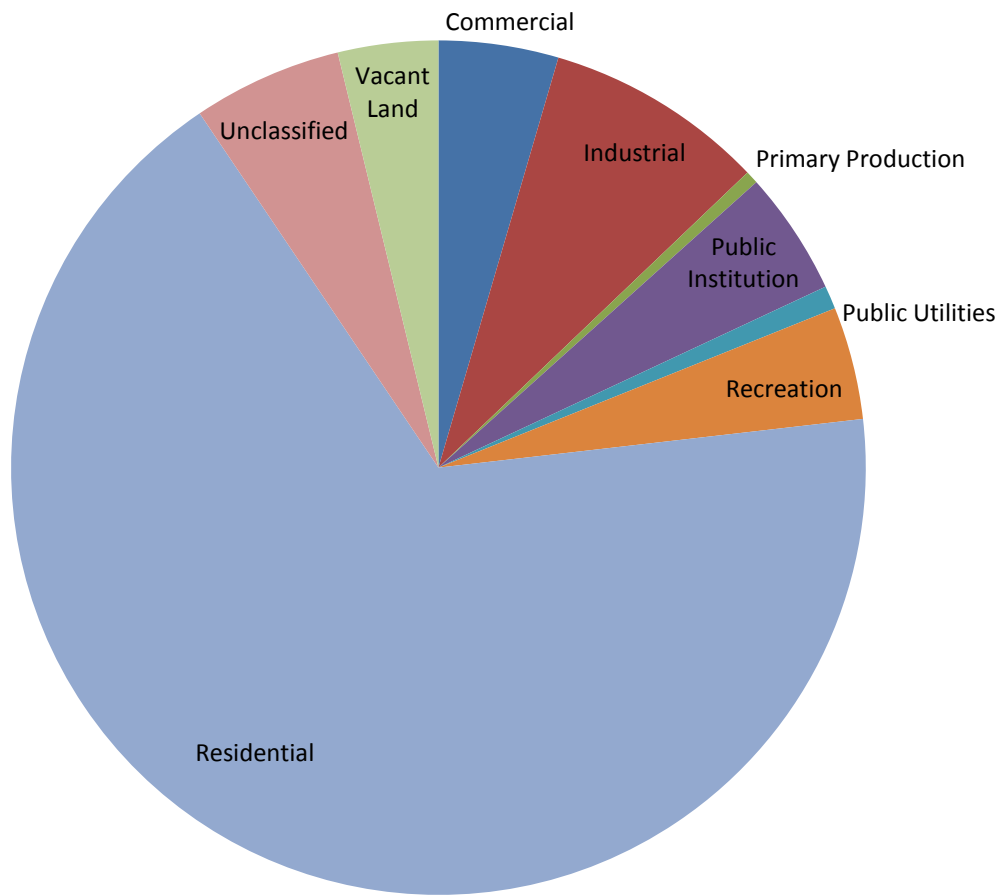
Commercial	3.5%
Industrial	0.7%
Primary Production	2.5%
Public Institution	3.2%
Public Utilities	0.3%
Recreation	29.6%
Residential	53.0%
Unclassified	6.4%
Vacant Land	0.8%

Tumby Bay



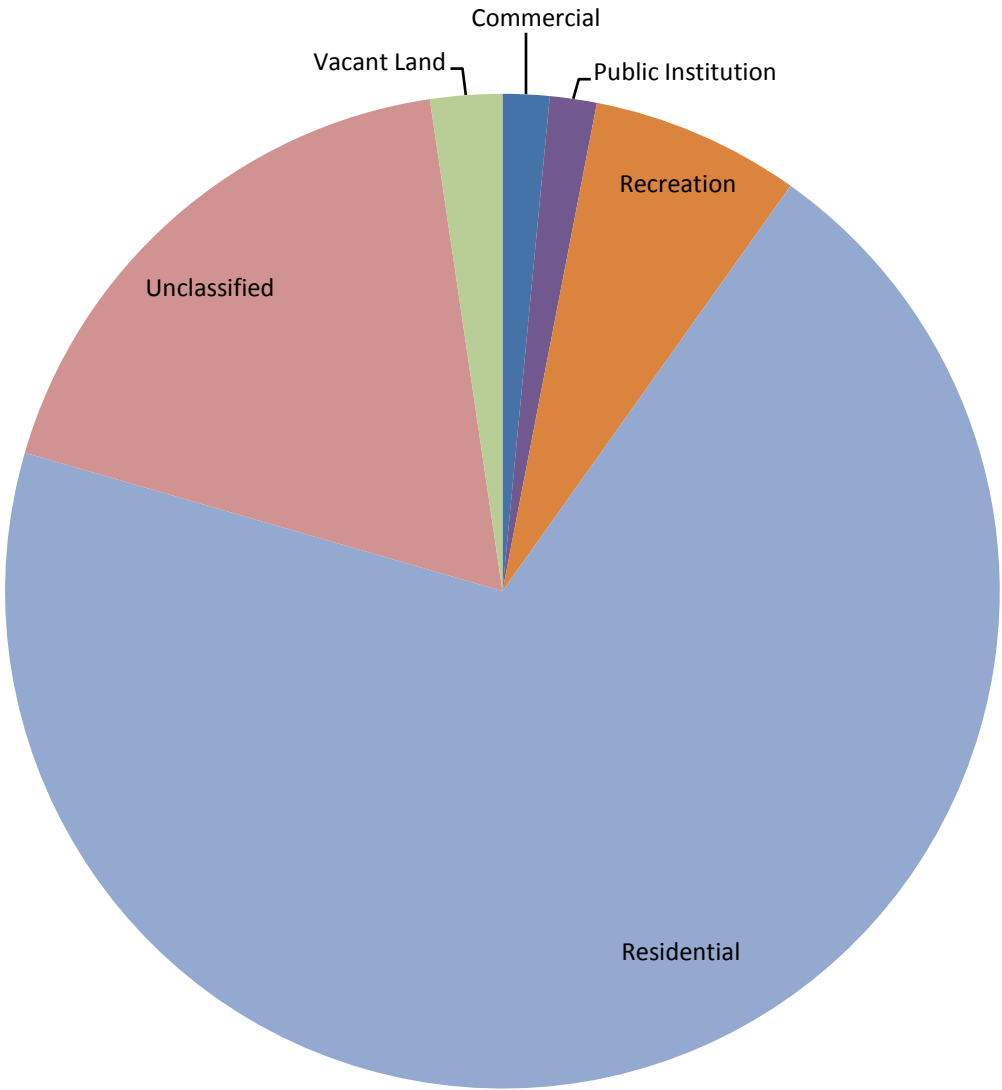
Commercial	3.1%
Industrial	0.4%
Primary Production	0.0%
Public Institution	6.8%
Public Utilities	1.2%
Recreation	6.9%
Residential	69.1%
Unclassified	9.1%
Vacant Land	3.3%

Port Lincoln



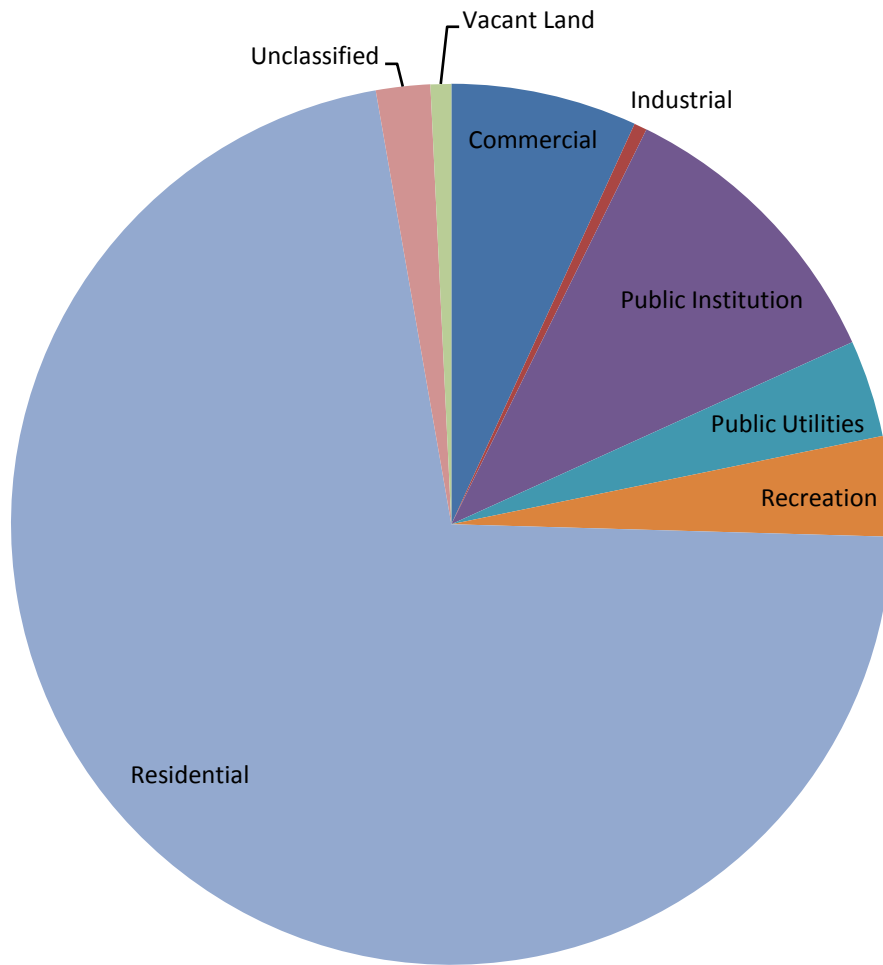
Commercial	4.5%
Industrial	8.3%
Primary Production	0.5%
Public Institution	4.7%
Public Utilities	0.9%
Recreation	4.3%
Residential	67.4%
Unclassified	5.6%
Vacant Land	3.8%

Smoky Bay



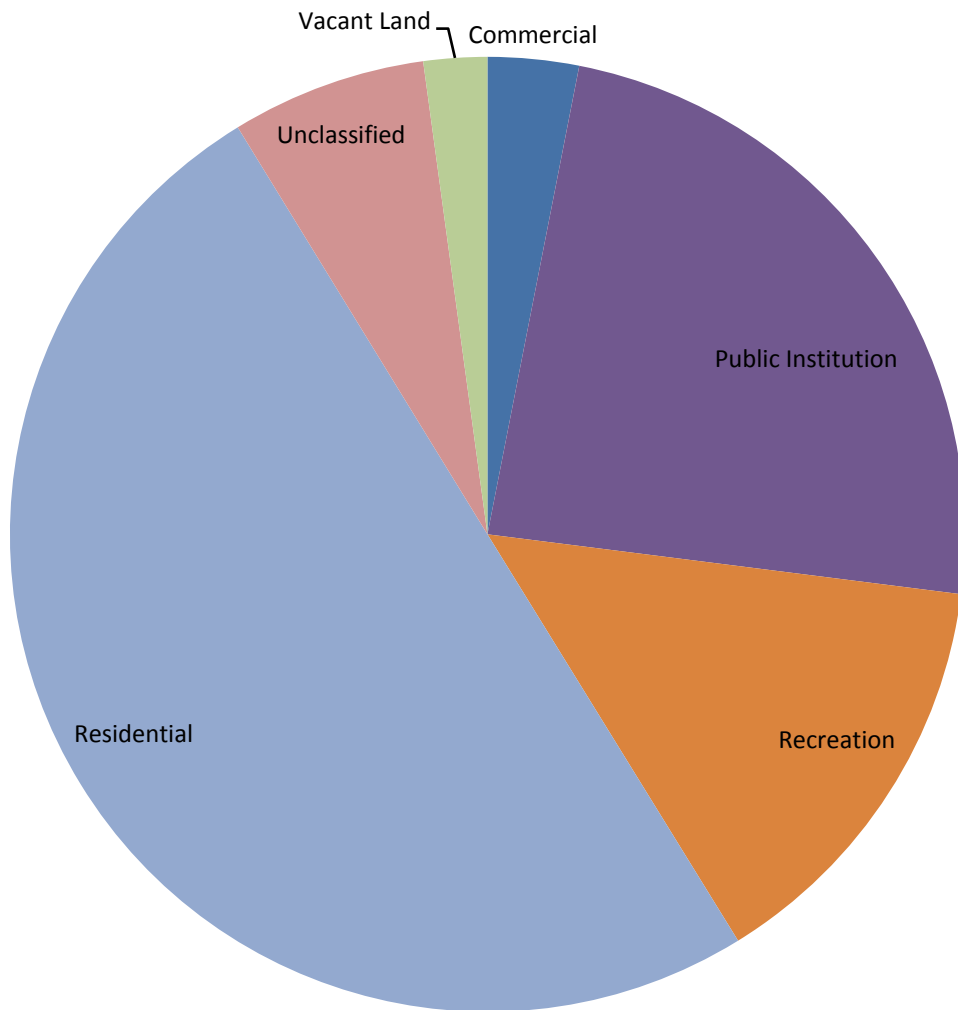
Commercial	1.5%
Industrial	0.0%
Primary Production	0.0%
Public Institution	1.5%
Public Utilities	0.0%
Recreation	6.8%
Residential	69.7%
Unclassified	18.2%
Vacant Land	2.3%

Cummins



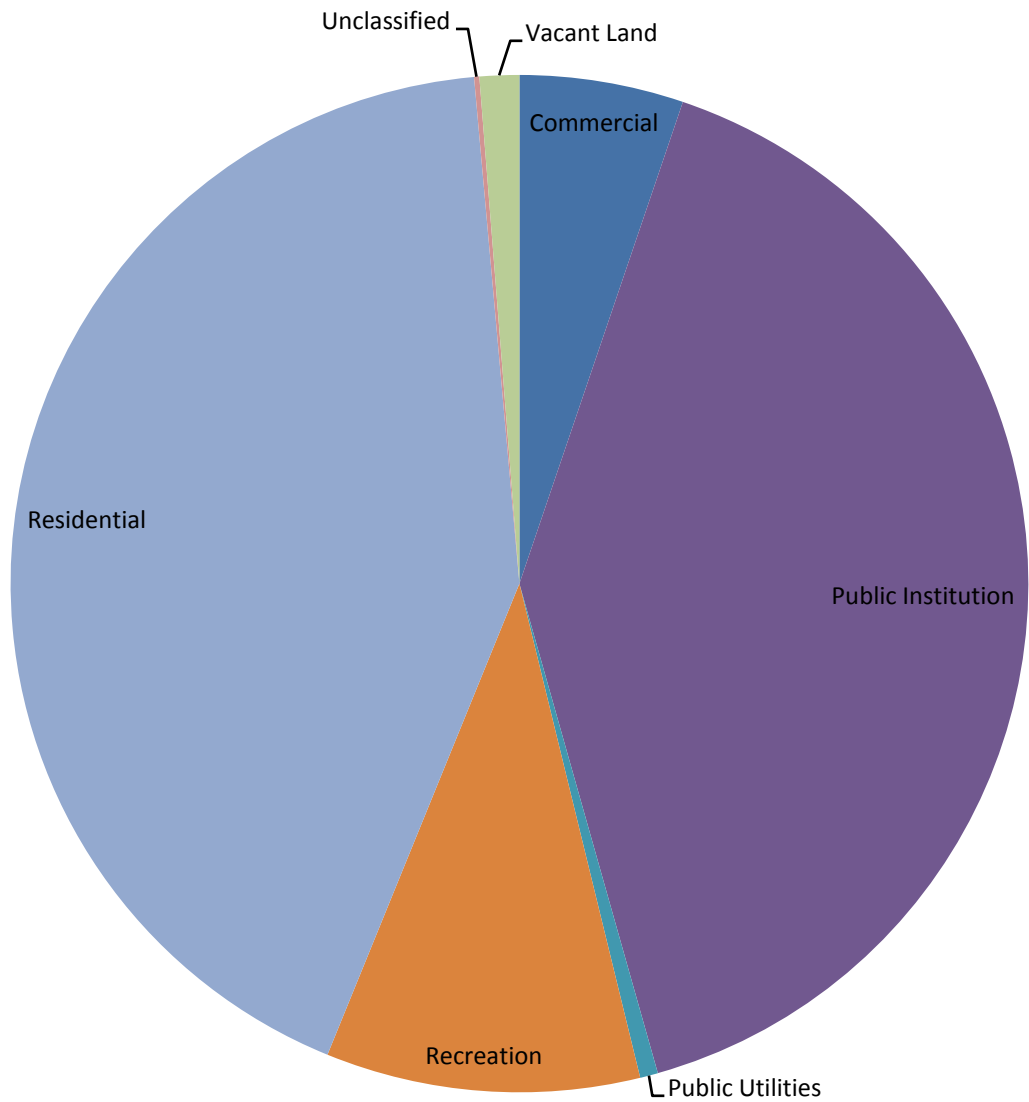
Commercial	6.8%
Industrial	0.5%
Primary Production	0.0%
Public Institution	10.9%
Public Utilities	3.6%
Recreation	3.7%
Residential	71.8%
Unclassified	2.0%
Vacant Land	0.8%

Elliston



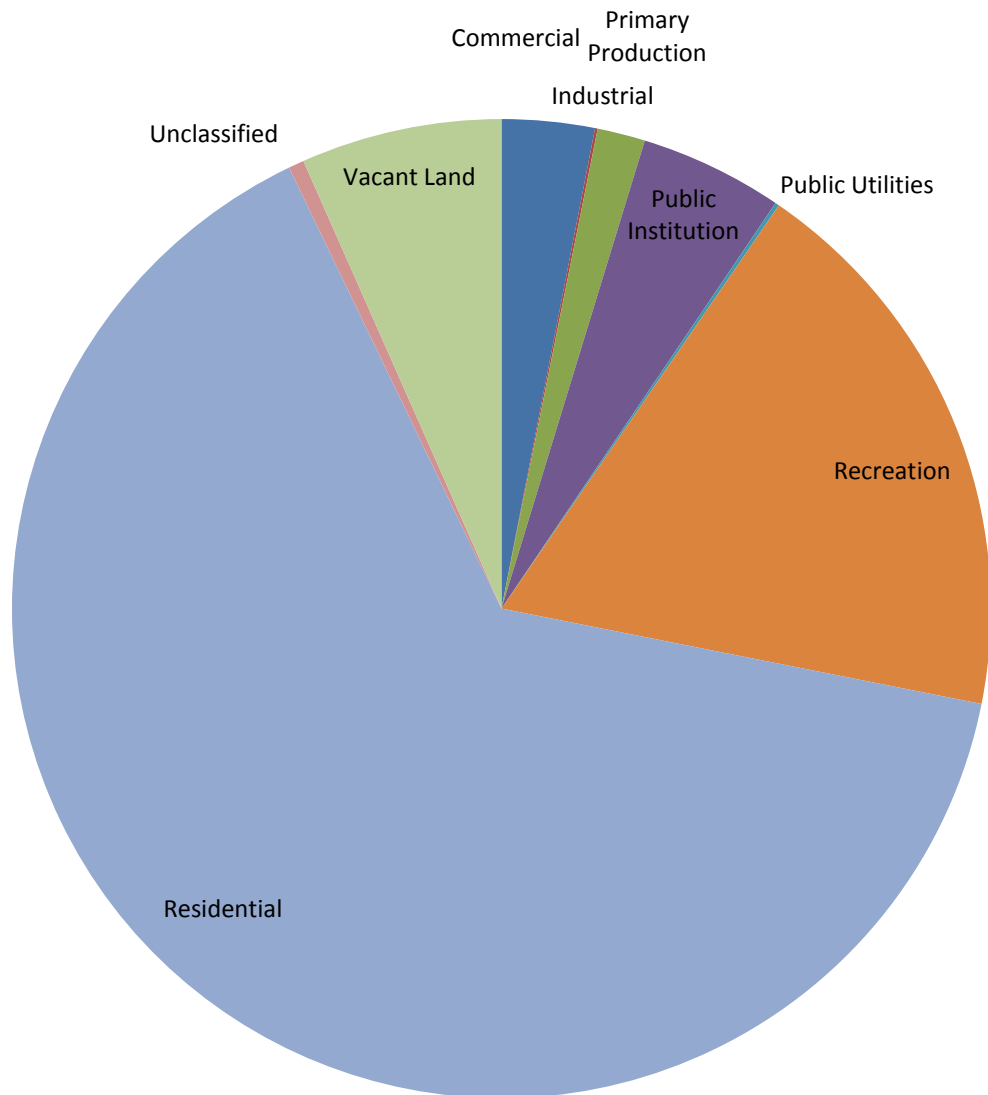
Commercial	3.1%
Industrial	0.0%
Primary Production	0.0%
Public Institution	23.9%
Public Utilities	0.0%
Recreation	14.2%
Residential	50.0%
Unclassified	6.6%
Vacant Land	2.2%

Lock



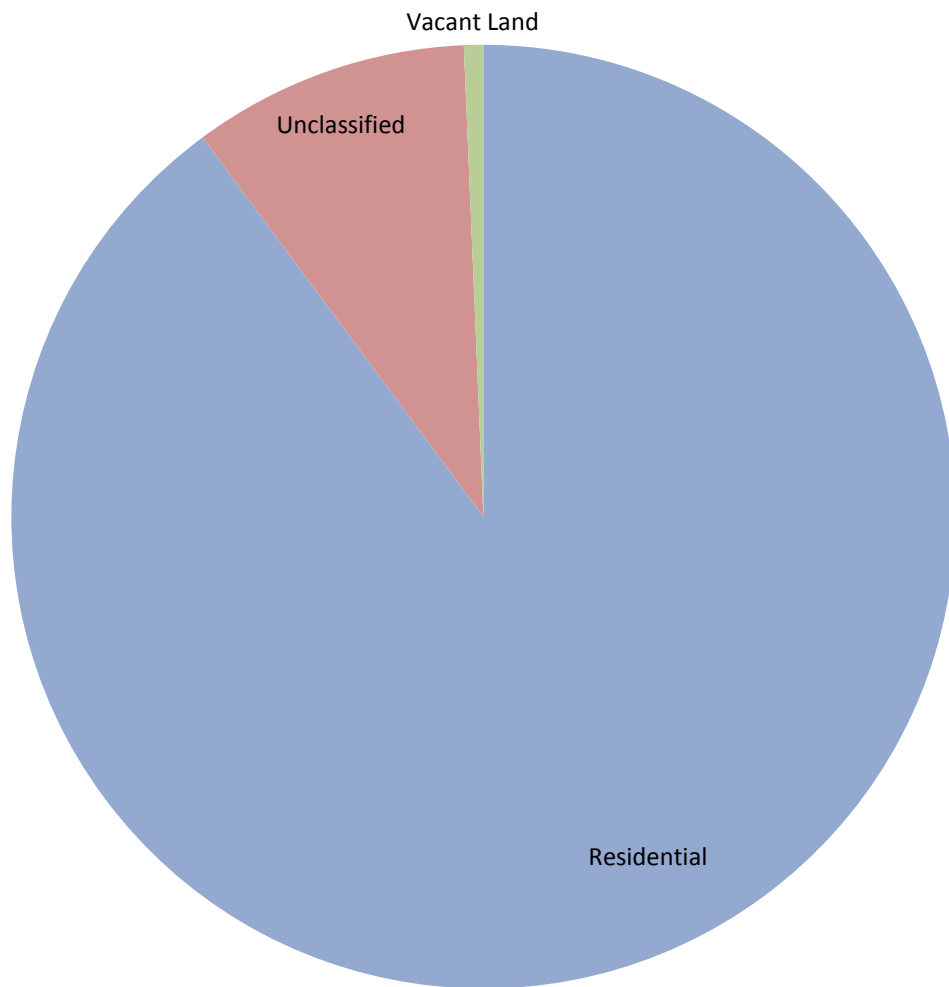
Commercial	5.2%
Industrial	0.0%
Primary Production	0.0%
Public Institution	40.4%
Public Utilities	0.6%
Recreation	10.0%
Residential	42.4%
Unclassified	0.2%
Vacant Land	1.3%

Cowell



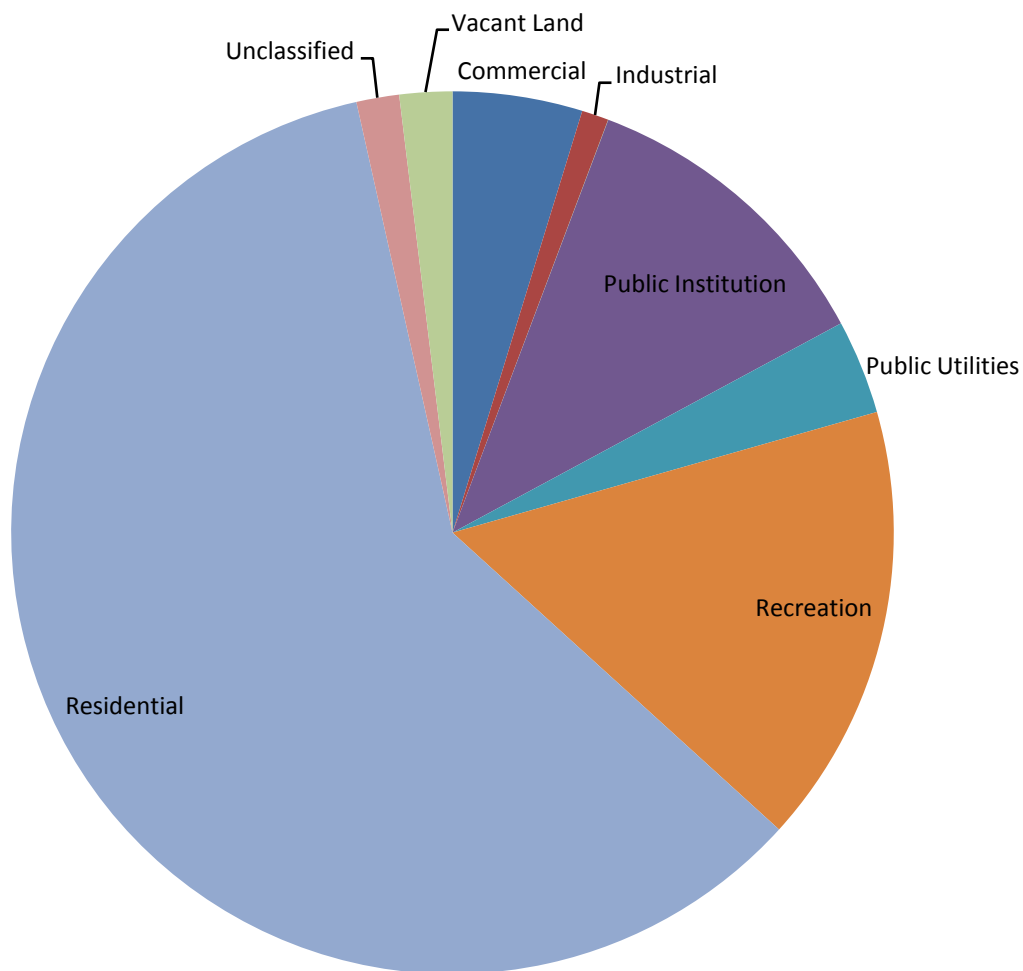
Commercial	3.1%
Industrial	0.1%
Primary Production	1.6%
Public Institution	4.7%
Public Utilities	0.1%
Recreation	18.5%
Residential	64.7%
Unclassified	0.5%
Vacant Land	6.6%

Louth Bay



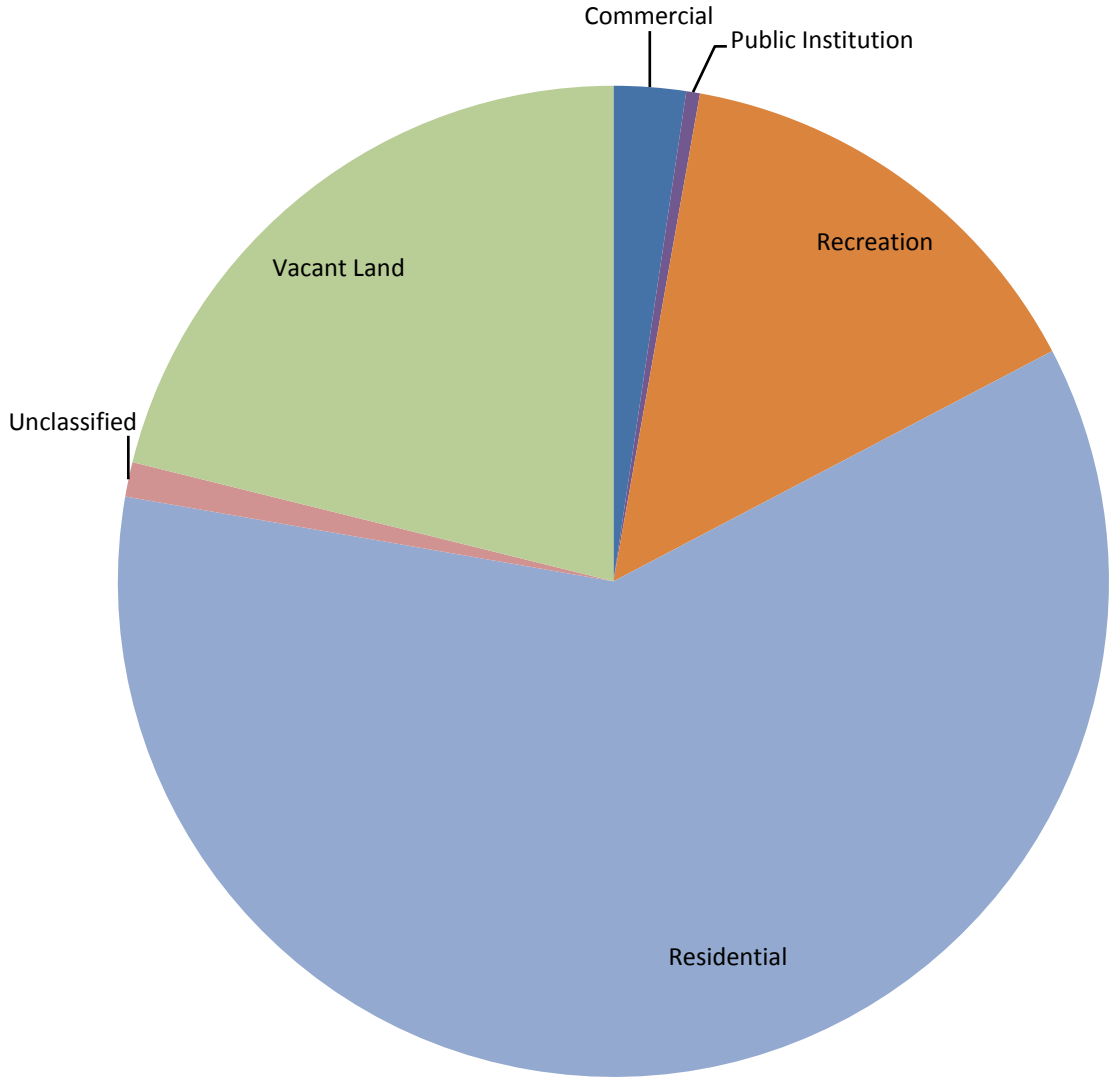
Commercial	0.0%
Industrial	0.0%
Primary Production	0.0%
Public Institution	0.0%
Public Utilities	0.0%
Recreation	0.0%
Residential	89.9%
Unclassified	9.5%
Vacant Land	0.7%

Streaky Bay



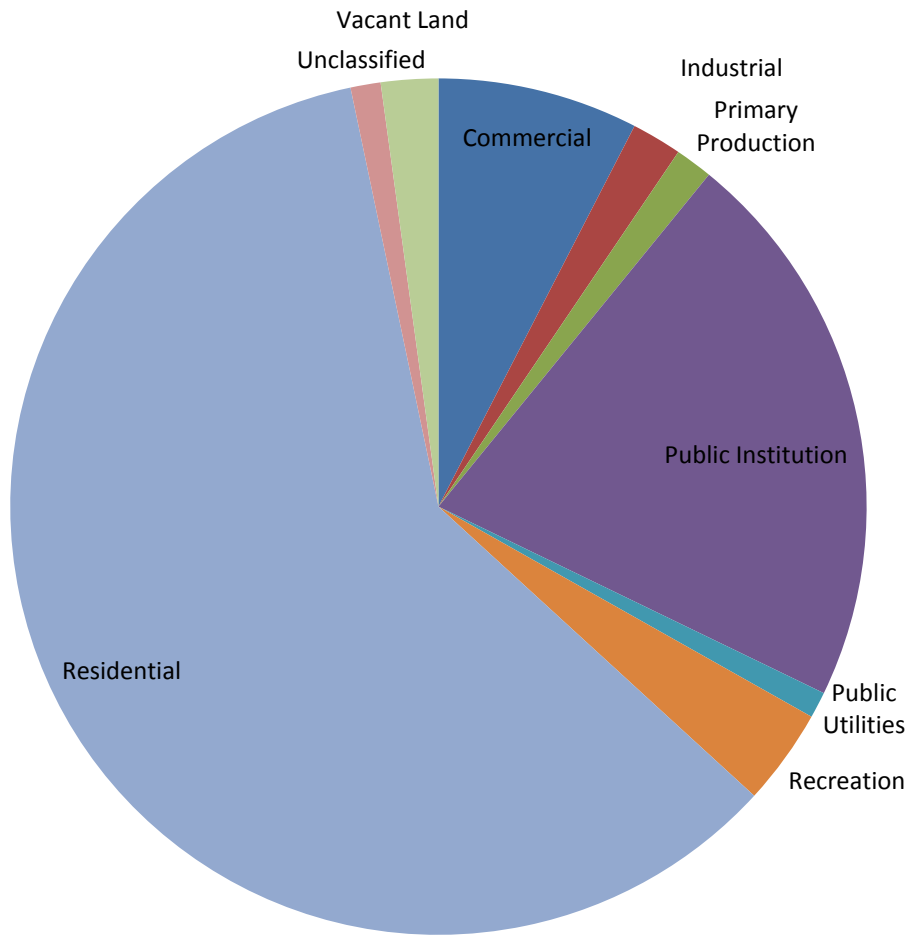
Commercial	4.8%
Industrial	1.0%
Primary Production	0.0%
Public Institution	11.4%
Public Utilities	3.5%
Recreation	16.2%
Residential	59.8%
Unclassified	1.6%
Vacant Land	1.9%

Port Neil



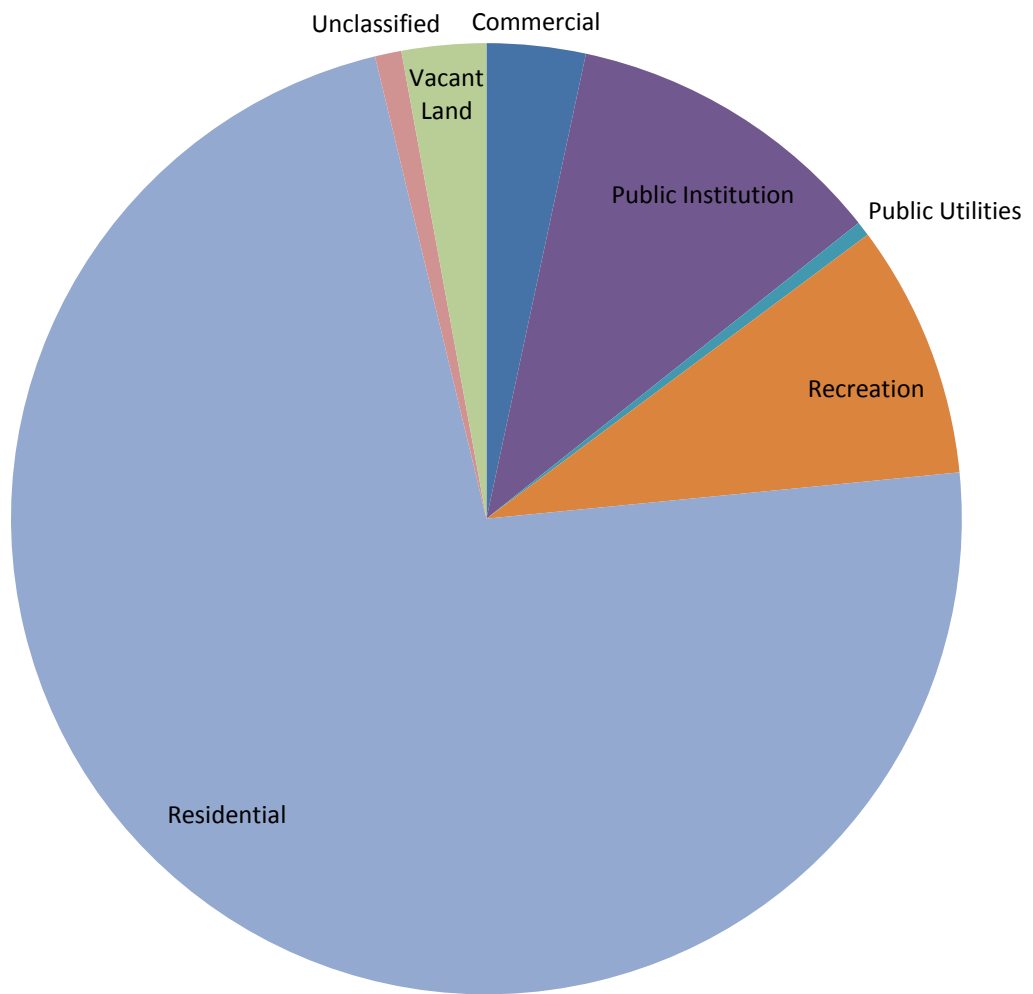
Commercial	2.4%
Industrial	0.0%
Primary Production	0.0%
Public Institution	0.4%
Public Utilities	0.0%
Recreation	14.5%
Residential	60.4%
Unclassified	1.1%
Vacant Land	21.1%

Kimba



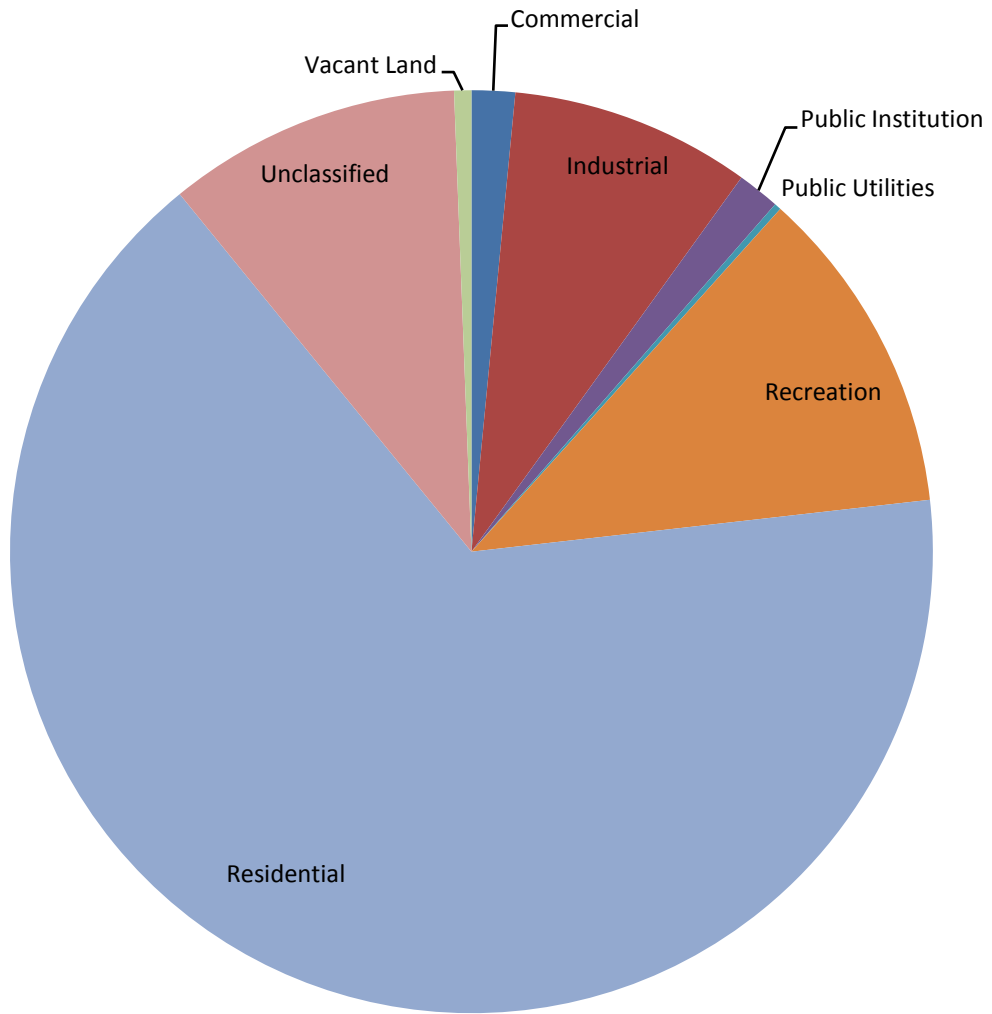
Commercial	7.6%
Industrial	1.9%
Primary Production	1.4%
Public Institution	21.3%
Public Utilities	1.0%
Recreation	3.6%
Residential	59.9%
Unclassified	1.1%
Vacant Land	2.2%

Cleve



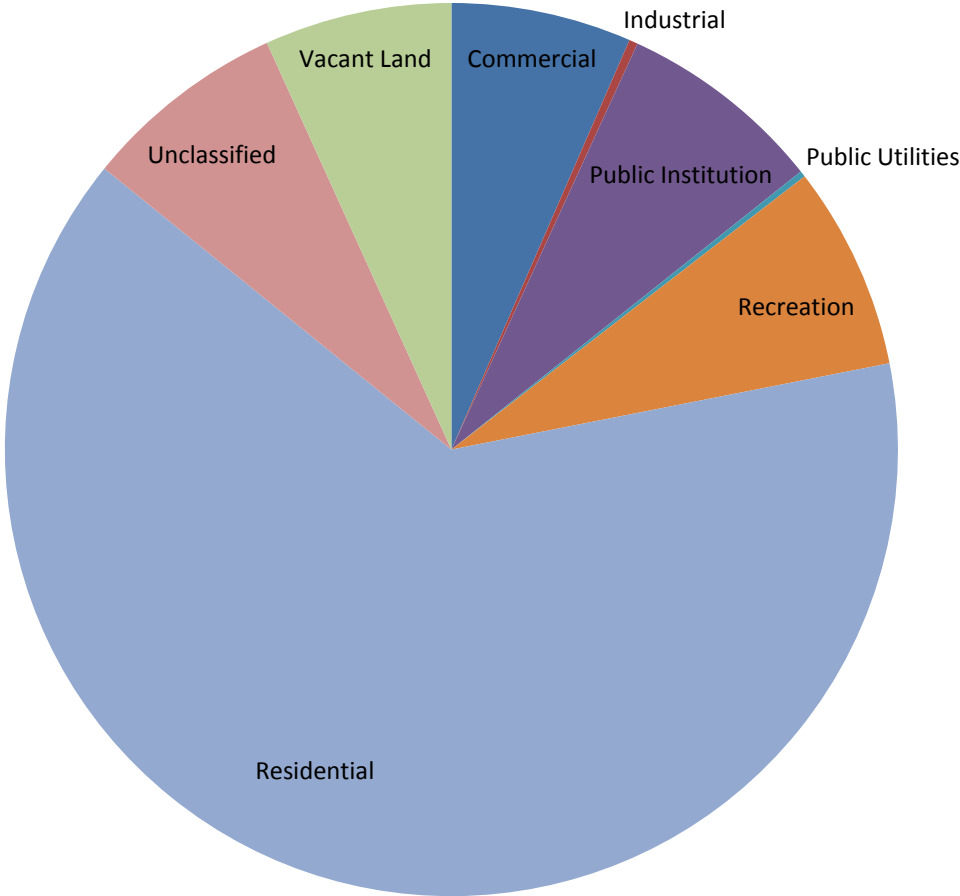
Commercial	3.4%
Industrial	0.0%
Primary Production	0.0%
Public Institution	11.0%
Public Utilities	0.5%
Recreation	8.6%
Residential	72.8%
Unclassified	0.9%
Vacant Land	2.9%

Thevenard



Commercial	1.5%
Industrial	8.4%
Primary Production	0.0%
Public Institution	1.5%
Public Utilities	0.2%
Recreation	11.5%
Residential	65.9%
Unclassified	10.3%
Vacant Land	0.6%

Ceduna



Commercial	6.5%
Industrial	0.3%
Primary Production	0.0%
Public Institution	7.5%
Public Utilities	0.2%
Recreation	7.4%
Residential	63.9%
Unclassified	7.4%
Vacant Land	6.8%